

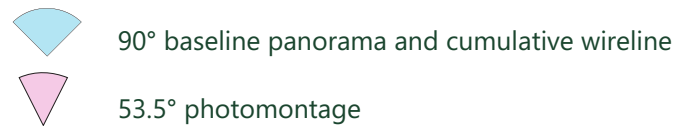
BEINNEUN 2 WIND FARM

Viewpoint 10 South Loch Ness Trail above Loch Tarff

Existing View
 This view looks out across Loch Tarff from the walking route as it passes, where low hills surrounding the loch prevent longer distance views in most directions. Looking north-west, a dip in the hills allows a slightly longer view to a section of skyline where the existing Bhlairaidh turbines and Chrathaidh will be seen across the loch. To the south-west, channelled longer distance views are revealed and the existing wind farm cluster of Millennium and Beinneun is seen above forestry which sits in the Great Glen.

Predicted Change
 The Development would be seen as a relatively distant feature to the far end of this existing wind farm cluster, extending it slightly away from the viewpoint, with turbines appearing slightly larger than those existing. At night, the majority of the aviation lights would be visible in the distance.

Cumulative
 Millennium East would be seen extending the existing wind farm cluster towards the viewpoint with markedly larger turbines.



Drawing No:	Drawn By:	QA:	Date:
ABS-0042-VP10	IF	ME	2025-09-05
Scale:	Drawing Size:	Revision:	
1:25,000	A3	00	


Coordinate System: OSGB36 / British National Grid

Contains OS data © Crown copyright and database rights 2025 [Ordnance Survey License AC0000808122]



Extent of 53.5° Panorama

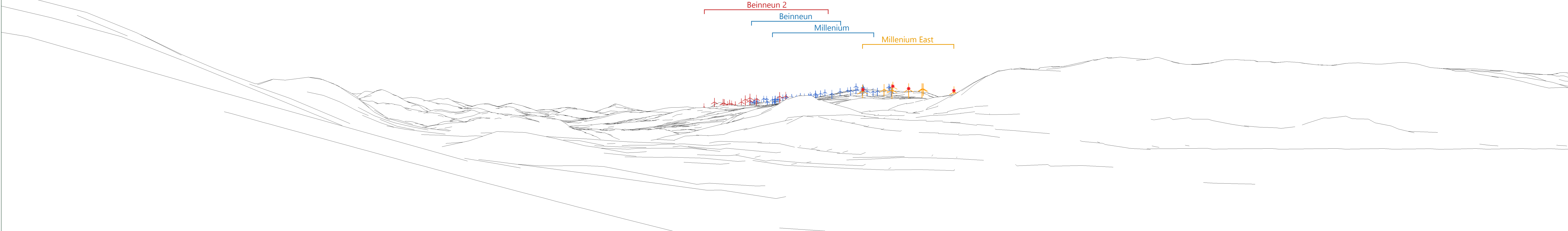
Extent of Central Single Frame



BASELINE PHOTOGRAPH

THIS IMAGE PROVIDES LANDSCAPE AND VISUAL CONTEXT ONLY

WIRELINE



**BEINNEUN 2
WIND FARM**

Viewpoint 10 (A):
South Loch Ness Trail above Loch Tarff

Date	By
September 2025	IF
Image Size	QA
820 x 130mm	MF
Paper Size	Rev
840 x 297mm	-
0042 Visuals-1.indd	

Notes:

- 1) This visualisation is a cylindrical projection panorama. It provides landscape and visual context only.
- 2) All directions given as bearings relative to Grid North (BNG).
- 3) Based on terrain only.

Viewpoint Information:

Grid Reference: 242877E 809605N
 Ground Height: 318m AOD
 Direction of Centre of View: 2 260°
 Horizontal Field of View: 90°
 Vertical Field of View: 14.2°
 Principal Distance: 522mm

Photography Information:

Camera: Nikon D750
 Lens: 50mm
 Camera Height: 1.5m AGL
 Photography Date: 10/01/2025

Layout Information:

Layout: 05c
 Hub Height: 131.5m
 Height to Blade Tip: 200m
 Nearest Visible Turbine: 1 T18 @ 16731m

■	Proposed Site
■	Operational / Under Construction
■	Consented
■	In Planning
■	Scoping
★	Aviation Light





BASELINE PHOTOGRAPH

THIS IMAGE PROVIDES LANDSCAPE AND VISUAL CONTEXT ONLY

WIRELINE



**BEINNEUN 2
WIND FARM**
Viewpoint 10 (B):
South Loch Ness Trail above Loch Tarff

Date	September 2025	By	IF
Image Size	820 x 130mm	QA	MF
Paper Size	840 x 297mm	Rev	-
0042 Visuals-1.indd			

Notes:
1) This visualisation is a cylindrical projection panorama. It provides landscape and visual context only.
2) All directions given as bearings relative to Grid North (GNG).
3) Based on terrain only.

Viewpoint Information:
Grid Reference: 242877E 809605N
Ground Height: 318m AOD
Direction of Centre of View:² 350°
Horizontal Field of View: 90°
Vertical Field of View: 14.2°
Principal Distance: 522mm


Photography Information:
Camera: Nikon D750
Lens: 50mm
Camera Height: 1.5m AGL
Photography Date: 10/01/2025

Layout Information:
Layout: 05c
Hub Height: 131.5m
Height to Blade Tip: 200m
Nearest Visible Turbine:³ T18 @ 16731m

	Proposed Site
	Operational / Under Construction
	Consented
	In Planning
	Scoping



9 19 15 12 7 8 5 6 10 14 11 18 13 4 17 3 16



WIRELINE

VIEW FLAT AT A COMFORTABLE ARM'S LENGTH
IF VIEWING THIS IMAGE ON A SCREEN, ENLARGE TO FULL SCREEN HEIGHT

**BEINNEUN 2
WIND FARM**

**Viewpoint 10:
South Loch Ness Trail above Loch Tarff**

Date	September 2025	By	IF
Image Size	820 x 260mm	QA	MF
Paper Size	840 x 297mm	Rev	-
0042 Visuals-1.indd			

Notes:
1) This visualisation is a planar projection panorama: view flat at a comfortable arms length.
2) All directions given as bearings relative to Grid North (BNG).
3) Based on terrain only.

Viewpoint Information:
Grid Reference: 242877E 809605N
Ground Height: 318m AOD
Direction of Centre of View: 2 260°
Horizontal Field of View: 53.5°
Vertical Field of View: 18.2°
Principal Distance: 812.5mm

Layout Information:
Layout: 05c
Hub Height: 131.5m
Height to Blade Tip: 200m
Nearest Visible Turbine: 3 T18 @ 16731m

- Proposed Site
- Operational / Under Construction
- Consented





PHOTOMONTAGE

VIEW FLAT AT A COMFORTABLE ARM'S LENGTH
IF VIEWING THIS IMAGE ON A SCREEN, ENLARGE TO FULL SCREEN HEIGHT

**BEINNEUN 2
WIND FARM**

**Viewpoint 10:
South Loch Ness Trail above Loch Tarff**

Date	September 2025	By	IF
Image Size	820 x 260mm	QA	MF
Paper Size	840 x 297mm	Rev	-
0042 Visuals-1.indd			

Notes:

- 1) This visualisation is a planar projection panorama: view flat at a comfortable arms length.
- 2) All directions given as bearings relative to Grid North (BNG).
- 3) Based on terrain only.

Viewpoint Information:

Grid Reference: 242877E 809605N
 Ground Height: 318m AOD
 Direction of Centre of View: ² 260°
 Horizontal Field of View: 53.5°
 Vertical Field of View: 18.2°
 Principal Distance: 812.5mm

Photography Information:

Camera: Nikon D750
 Lens: 50mm
 Camera Height: 1.5m AGL
 Photography Date: 10/01/2025

Layout Information:

Layout: 05c
 Hub Height: 131.5m
 Height to Blade Tip: 200m
 Nearest Visible Turbine: ³ T18 @ 16731m

